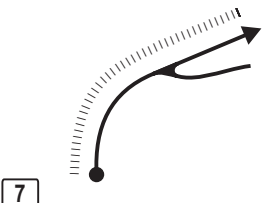

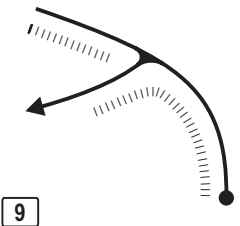
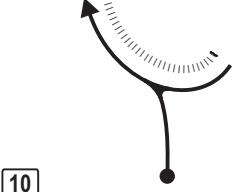
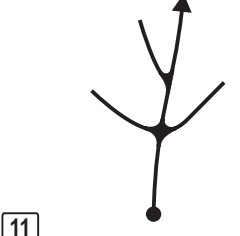
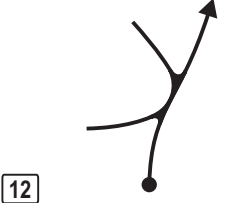
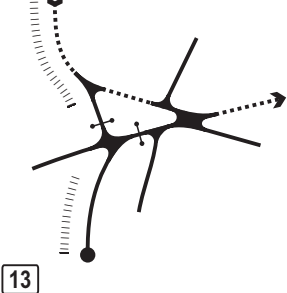


Distanc.		Direction / Direcção	Information / Informação	Distanc. Regress.
Total	Par.			
Repôr conta-quilómetros a zero Put your trip to zero		<p>Na N342 em <b>Góis (Quartel dos Bombeiros Voluntários)</b> seguir por estrada municipal asfaltada dir. <b>Cortecega, Cabreira, Colmeal</b>  On N342 at <b>Côja (Fire Station)</b> turn to tarmac municipal road direction <b>Cortecega, Cabreira, Colmeal.</b></p>		
0,00			<p>N342</p> <ul style="list-style-type: none"> <li>Cortecega →</li> <li>Cabreira →</li> <li>Sandinha →</li> <li>Capelo →</li> <li>Candosa →</li> <li>Colmeal →</li> <li>Loural →</li> <li>Tarrastal →</li> <li>Folgosa →</li> <li>Cadafaz →</li> <li>Junta de freguesia →</li> <li>vale do Ceira →</li> </ul> <p>N 40° 09.359' W 8° 06.597'</p>	11,30
2,25	2,25		EM	9,05
3,60	1,35			7,70
8,00	4,40			3,30
8,25	0,25		<p>!</p> <ul style="list-style-type: none"> <li><del>Cadafaz →</del></li> <li><del>Corterrador →</del></li> <li><del>Folgosa →</del></li> <li><del>Tarrastal →</del></li> </ul>	3,05
8,45	0,20			2,85

8,70	0,25	 7	EM	2,60
8,80	0,10	 8	PARA ESTRADA DE TERRA TO GRAVEL ROAD	2,50
9,10	0,30	 9	!	2,20
9,15	0,05	 10		2,15
10,25	1,10	 11		1,05
10,70	0,45	 12		0,60
11,30	0,60	 13	ZE 8	0,00