
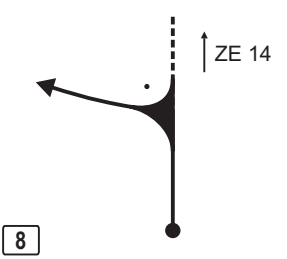

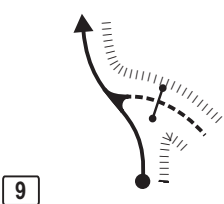
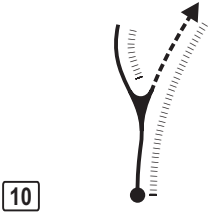
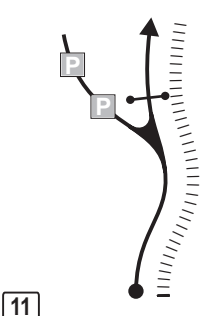
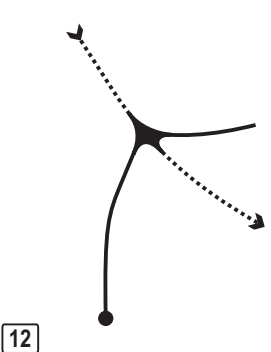


Distanc.		Direction / Direcção	Information / Informação	Distanc. Regress.
Total	Par.			
Repôr conta-quilómetros a zero Put your trip to zero		<p>No cruzamento N342/N344 em <b>Côja (prox.)</b>  seguir pela estrada nacional N342 direcção <b>Côja - Piódão</b>  On the cross N342/N344 at <b>Côja (surroundings)</b>  follow national road N342 direction <b>Côja - Piódão</b></p>		
0,00				10,50
0,15	0,15			10,35
0,45	0,30			10,05
1,05	0,60			9,45
3,10	2,05			7,40
3,35	0,25			7,15

5,70	2,35	 <p>7</p>	EM	4,80
7,10	1,40	 <p>8</p>		3,40
9,25	2,15	 <p>9</p>		1,25
9,35	0,10	 <p>10</p>	PARA ESTRADA DE TERRA TO GRAVEL ROAD	1,15
10,25	0,90	 <p>11</p>	SÓ ACESSO A PÉ PEDESTRIAN ACCESS ONLY	0,25
10,50	0,25	 <p>12</p>	ZE 12	0,00