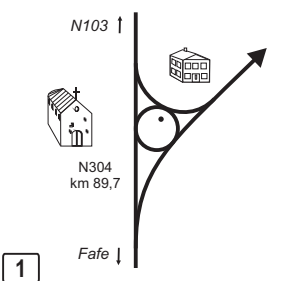
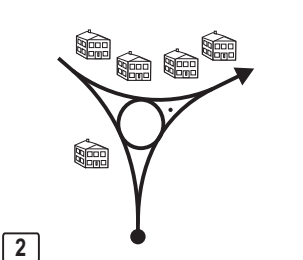
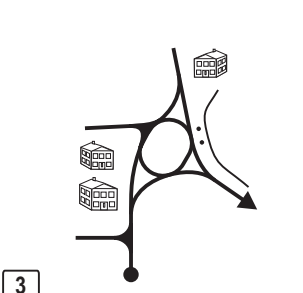

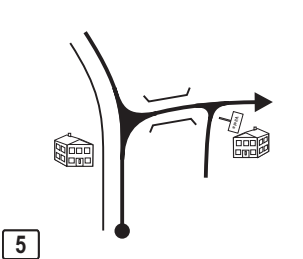
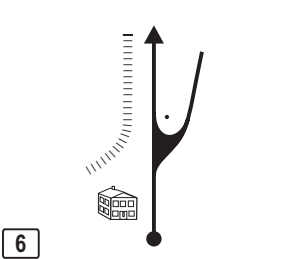
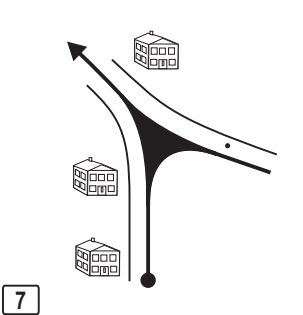

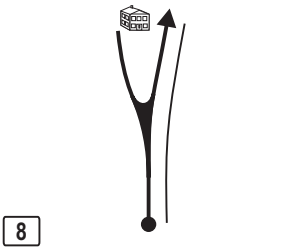
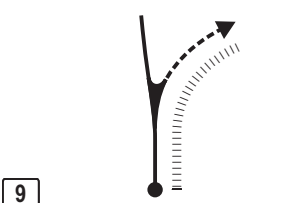
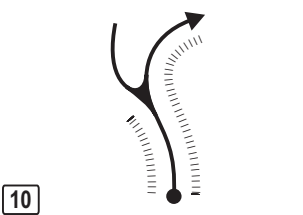
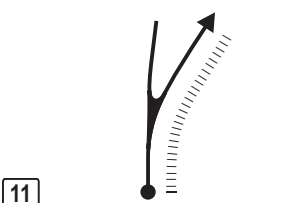
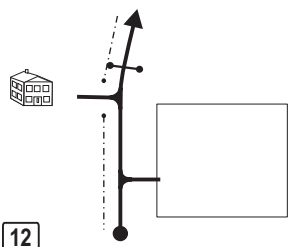
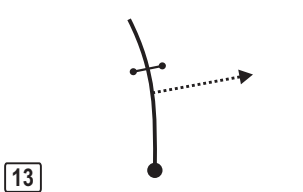


Distanc.		Direction / Direcção	Information / Informação	Distanc. Regress.
Total	Par.			
Repôr conta-quilómetros a zero Put your trip to zero		<p>Na N304 (Fafe - N103) ao km 89,7 em Vieira do Minho na rotunda seguir direcção centro On N304 (Fafe - N103) km 89,7 at Vieira do Minho on the roundabout follow direction centro</p>		
0,00		 <p>1</p>	<p>89,7 N304</p> <p>Brega Chaves centro →</p> <p>N 41° 37.824' W 8° 08.445'</p> <p>EM</p>	6,85
0,25	0,25	 <p>2</p>	<p>EM</p> <p>serra de Cabreira → Agra → escolas → S.A.P. serviço atendimento permanente → parque de campismo → estádio municipal polidesportivo →</p>	6,60
0,75	0,50	 <p>3</p>	<p>Agra → Anjos Vilarchão → Pinheiro (Sr.ª Orada) → parque de campismo → estádio municipal piscinas → campo de tiro polidesportivo →</p>	6,10
0,95	0,20	 <p>4</p>		5,90
4,10	3,15	 <p>5</p>	<p>Vilela</p>	2,75
4,45	0,35	 <p>6</p>	<p>Cortegaça Mosteiro</p>	2,40

4,65	0,20	 <p>7</p>	<p>EM</p> 	2,20
4,75	0,10	 <p>8</p>		2,10
5,35	0,60	 <p>9</p>	PARA CAMINHO DE TERRA TO GRAVEL ROAD	1,50
6,30	0,95	 <p>10</p>		0,55
6,40	0,10	 <p>11</p>		0,45
6,65	0,25	 <p>12</p>	ACESSO A PÉ PEDESTRIAN ACCESS	0,20
6,85	0,20	 <p>13</p>	ZE 21	0,00