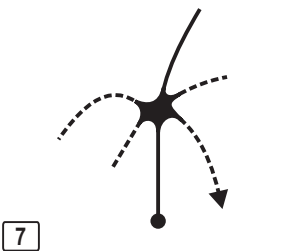
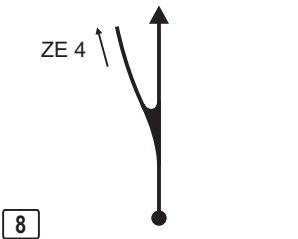
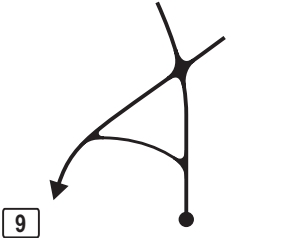
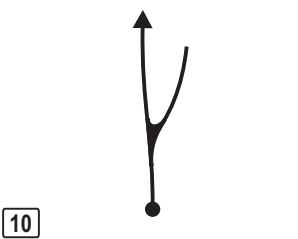
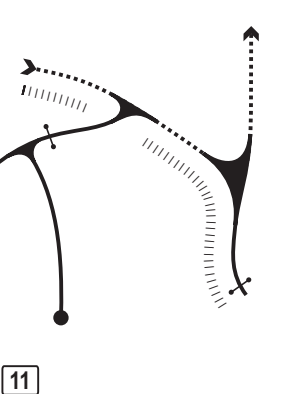


Distanc.		Direction / Direcção	Information / Informação	Distanc. Regress.
Total	Par.			
Repôr conta-quilómetros a zero Put your trip to zero		Na N236 (Lousã - Castanheira de Pera) ao km 29,4 seguir por estrada municipal asfaltada dir. <b>Sto. António da Neve, Trevim</b> On N236 (Lousã - Castanheira de Pera) km 29,4 turn to tarmac municipal road direction <b>Sto. António da Neve, Trevim</b>		

0,00		<p>1</p>	29,4 N236   N 40° 03.655' W 8° 12.799' EM	12,35
4,45	4,45	<p>2</p>	EM 	7,90
5,65	1,20	<p>3</p>	PARA ESTRADA DE TERRA TO GRAVEL ROAD N 40° 05.471' W 8° 10.727'	6,70
6,60	0,95	<p>4</p>		5,75
8,30	1,70	<p>5</p>		4,05
8,75	0,45	<p>6</p>		3,60

PC/SS 2/5 - Lousã - ZE 5

9,30	0,55		<div style="border: 1px dashed black; padding: 2px; display: inline-block;">EM</div>  PARA ESTRADA DE TERRA TO GRAVEL ROAD	3,05
9,55	0,25		<div style="border: 1px dashed black; padding: 2px; display: inline-block;">N 40° 06.386' W 8° 12.226'</div>	2,80
11,00	1,45			1,35
11,35	0,35			1,00
12,35	1,00		<div style="text-align: center; font-weight: bold; font-size: 1.2em;">ZE 5</div>  <div style="border: 1px dashed black; padding: 2px; display: inline-block;">N 40° 07.107' W 8° 12.182'</div>	0,00