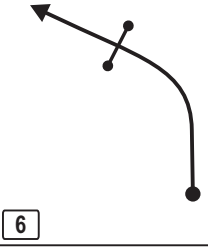
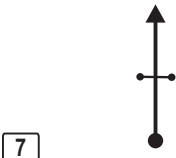
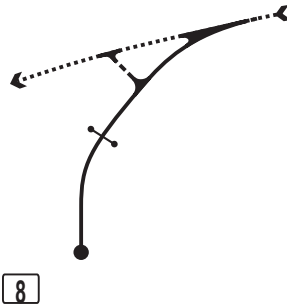


Distanc.		Direction / Direcção	Information / Informação	Distanc. Regress.
Total	Par.			
Repôr conta-quilómetros a zero Put your trip to zero		Na N103 (Braga - Chaves) ao km 87,9 seguir por estrada municipal asfaltada direcção Botica (centro), Zebral On N103 (Braga - Chaves) km 87,9 turn to a tarmac municipal road direction Botica (centro), Zebral		
0,00		<p>1</p>	<p>87,9 N103</p> <p>BOTICA (CENTRO) ZEBRAL 3</p> <p>CAMPOS LAMA LONGA 4</p> <p>N 41° 41.026' W 8° 01.622'</p> <p>EM</p>	10,60
1,40	1,40	<p>2</p>	<p>EM</p> <p>Posto de Corte de Vieira do Minho RENA</p> <p>espigueiros</p> <p>Campos</p> <p>Zebral</p>	9,20
3,05	1,65	<p>3</p>	<p>Zebral</p>	7,55
3,55	0,50	<p>4</p>		7,05
8,25	4,70	<p>5</p>	<p>← ESPÍNDO</p>	2,35

PC/SS 10/13 - Vieira do Minho - ZE 22

Distanc.		Direction / Direcção	Information / Informação	Distanc. Regress.
Total	Par.			
10,30	2,05		<div style="border: 1px dashed gray; padding: 2px; display: inline-block;">EM</div> <p>ACESSO RESERVADO VIP VIP ACCESS ONLY</p> <div style="border: 1px solid gray; padding: 2px; display: inline-block; margin: 5px;">P</div> <div style="border: 1px dashed gray; padding: 2px; display: inline-block; margin-top: 10px;">N 41° 39.365' W 8° 03.748'</div>	0,30
10,50	2,25			0,10
10,60	2,35		<p style="text-align: center; font-weight: bold;">ZE 22</p> <div style="border: 1px dashed gray; padding: 2px; display: inline-block; margin-top: 10px;">N 41° 39.379' W 8° 04.038'</div>	0,00